

Strada Nazionale
N13 / Settore GR-G



GALLERIA SAN BERNARDINO (TSBE)

Cantone / Comune	GR / Mesocco, Hinterrhein
Tratta / Km di manutenzione	16 / 44.090 ÷ 50.800
RBBS	440+090 ÷ 508+800
TdCost	080093
Lotto / Oggetto	Ispezioni gallerie, Lotto Mesolcina
Numero inventario	18.13.16.508.01
Categoria struttura	<input type="checkbox"/> K <input checked="" type="checkbox"/> T/G <input type="checkbox"/> T/U <input type="checkbox"/> BSA

N13 Ispezioni principali 2018

Sistema di approvvigionamento e smaltimento acque

Piano sinottico		Documento No.
N13 407		1.201
Rev.	Allestito	Indice A
Data	01.03.2019	Indice B
Visto	MF	Indice C
Controllo	AL	Indice D
Condizione di progetto		No. interno ufficio:
Ufficio federale delle strade USTRA		N13.12.D.13407-1.201
Filiale Bellinzona		Numero oggetto di inventario:
Via C. Pellandini 2		18.13.16.508.01
6500 Bellinzona		Formato:
		2.100 x 0.297
		Scala:
		1:5'000
		Entrata:
		Verificato / Ing. verificatore:
		Delibera:

LEGENDA

Approvvigionamento idrico


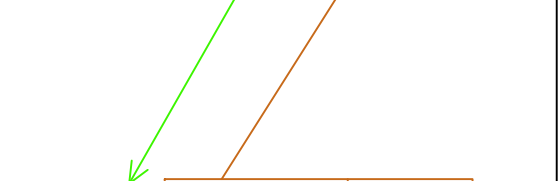
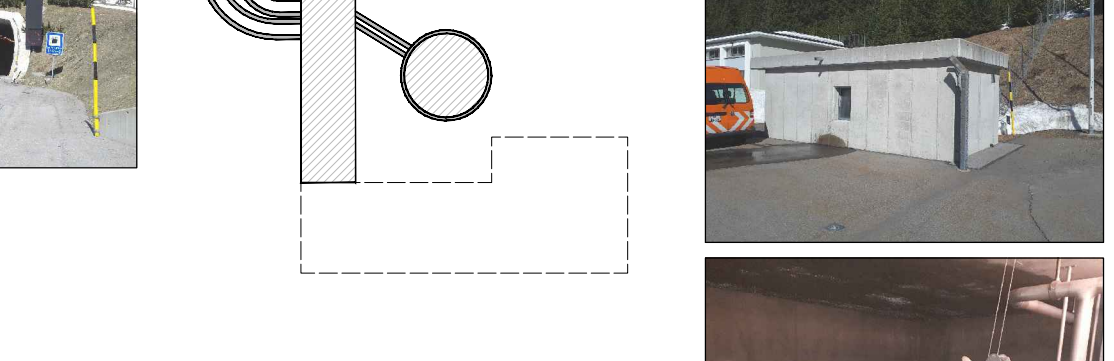
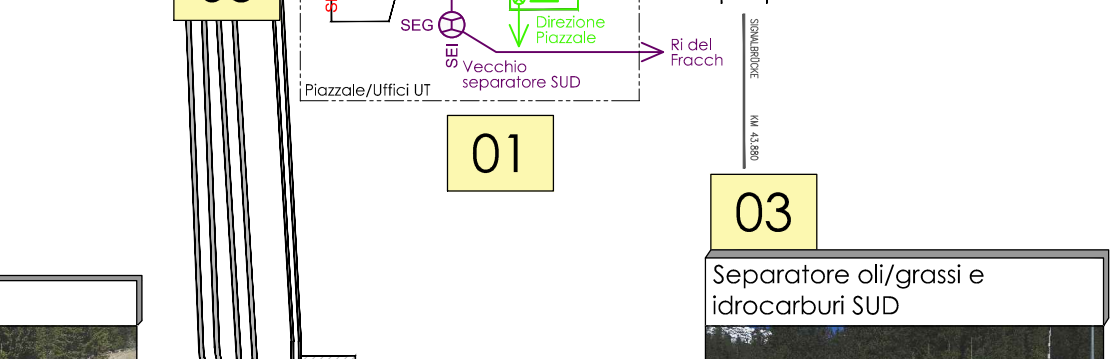
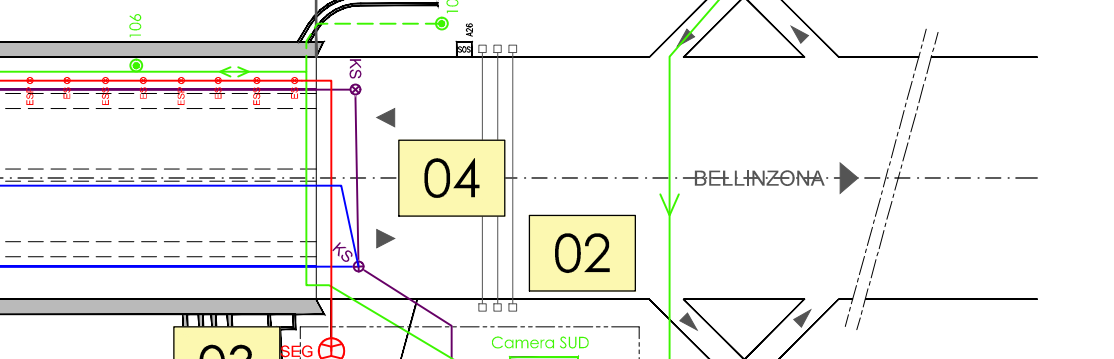
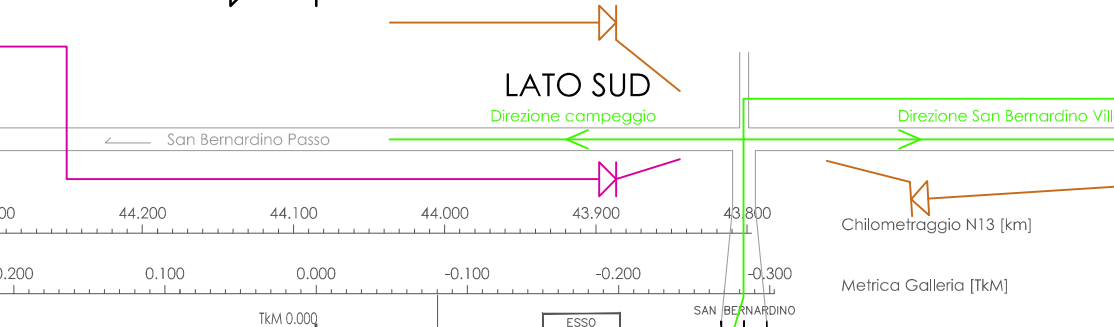
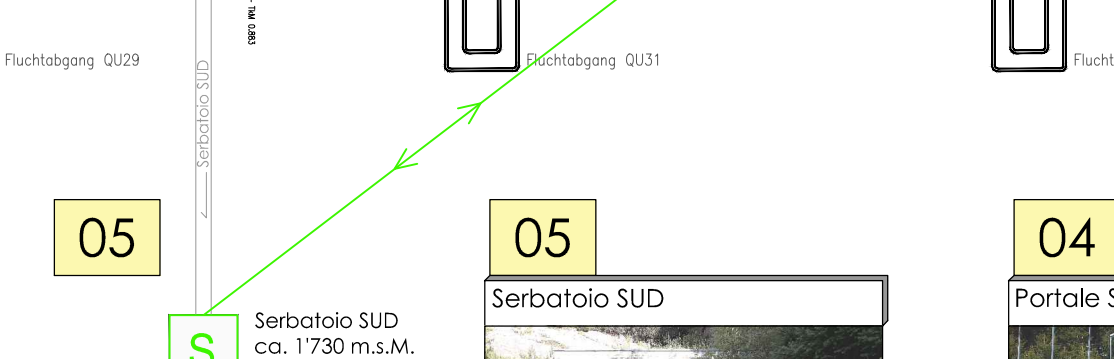
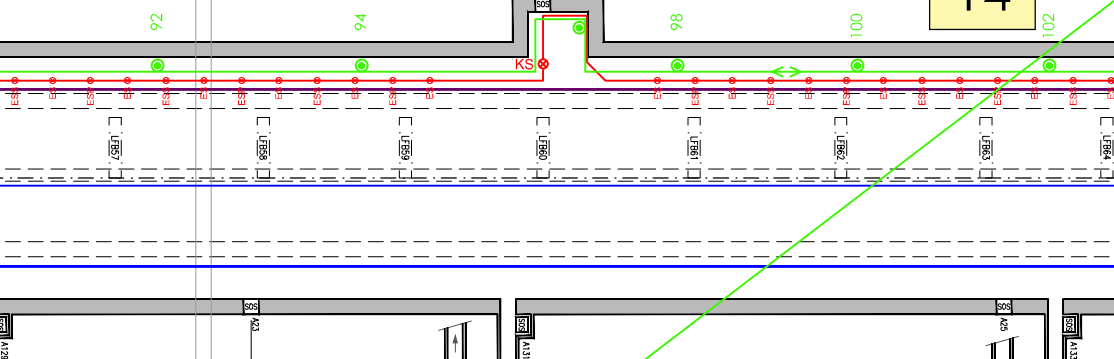
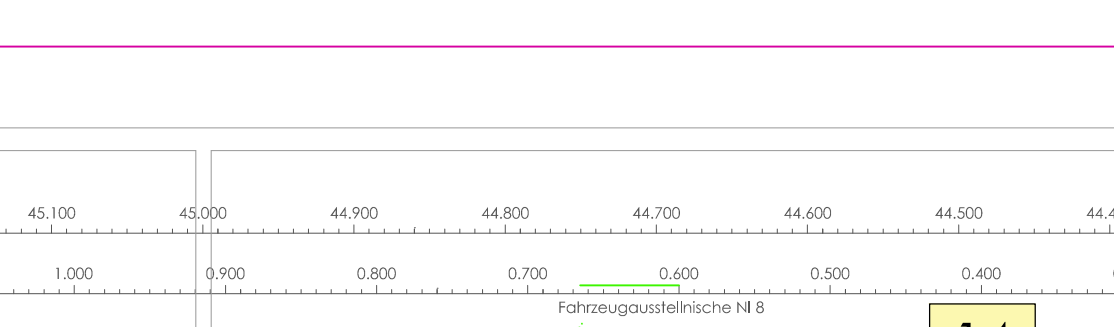
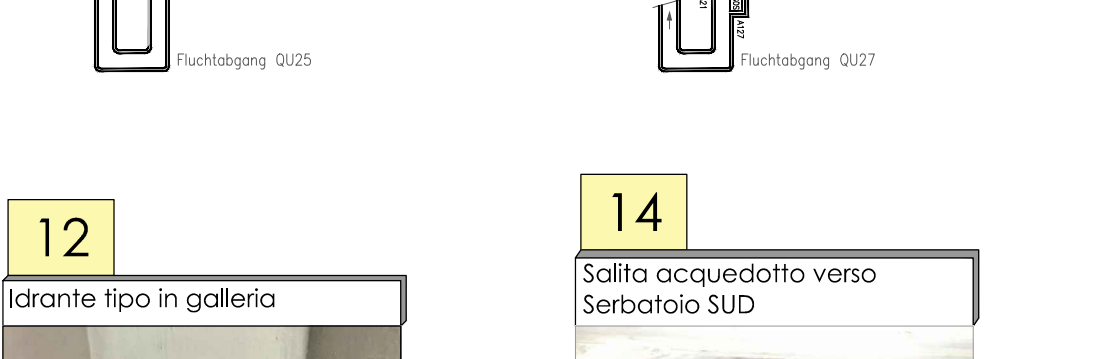
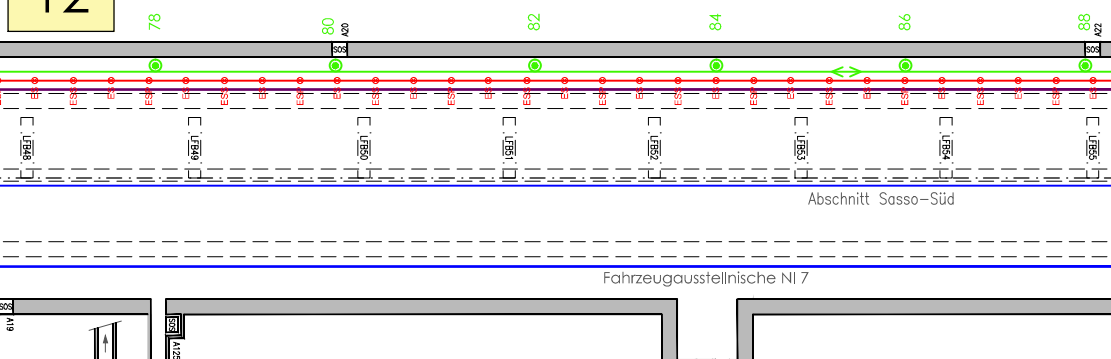
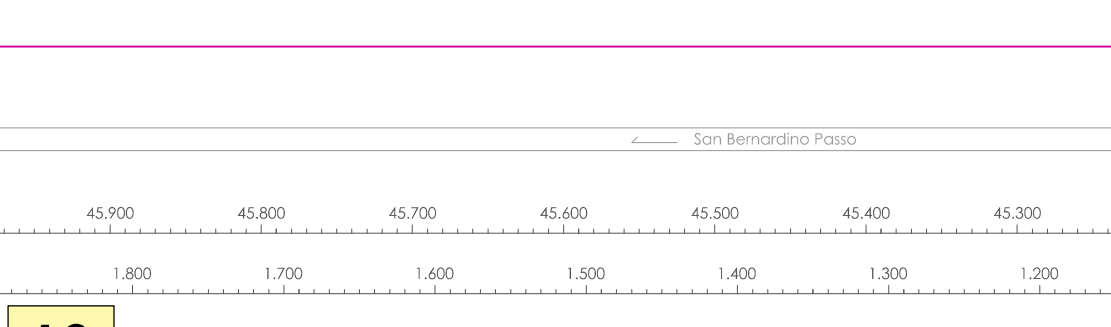

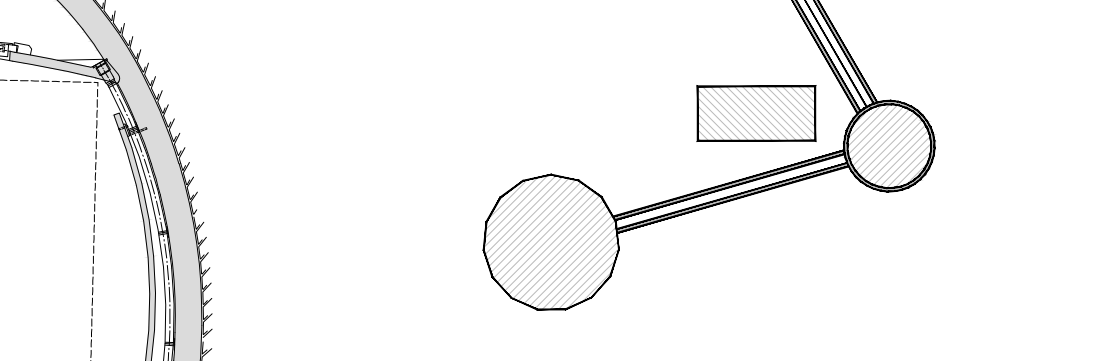
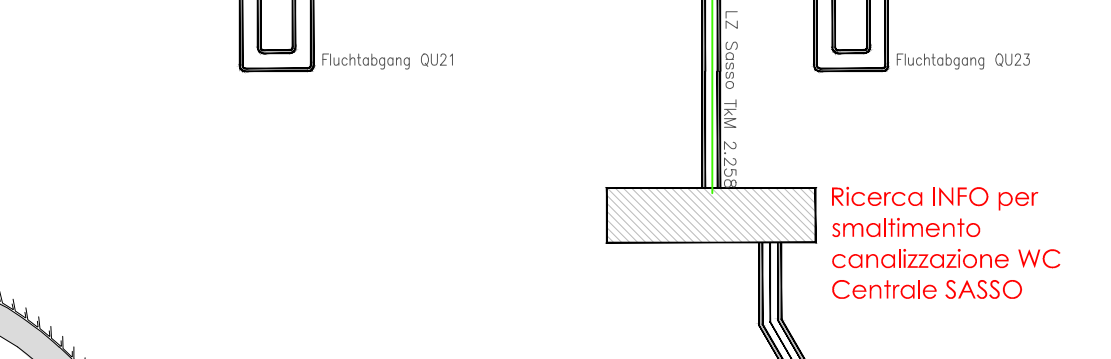
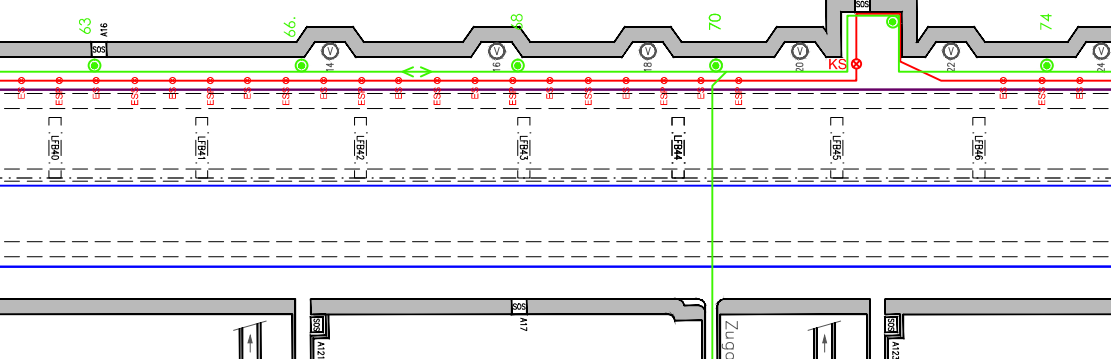
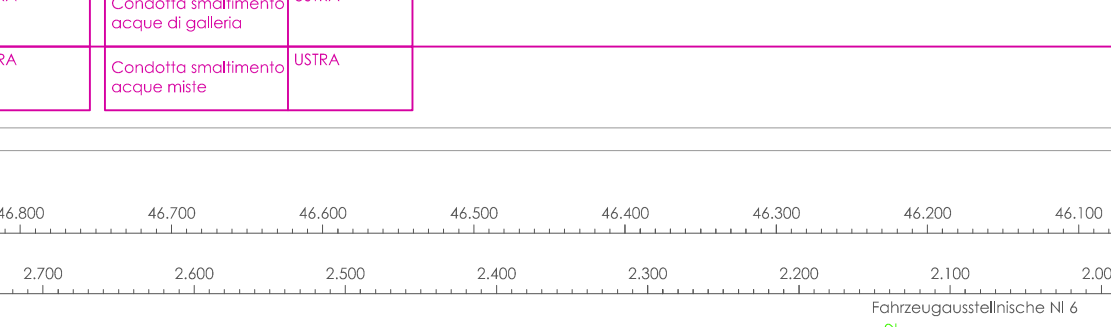

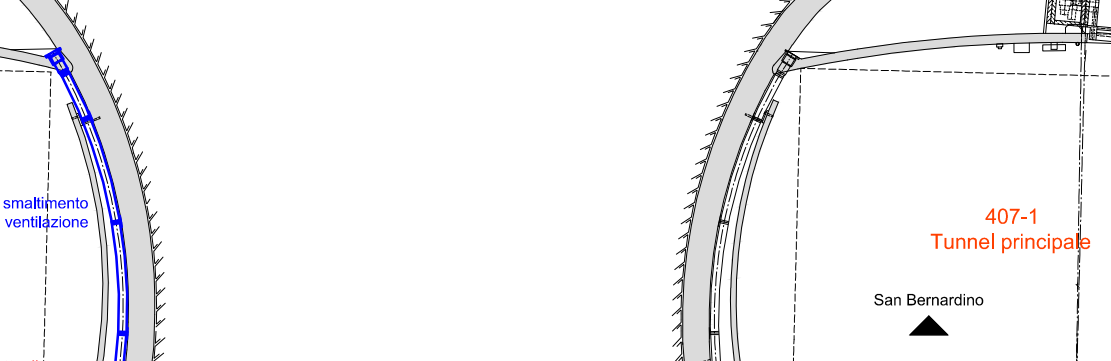
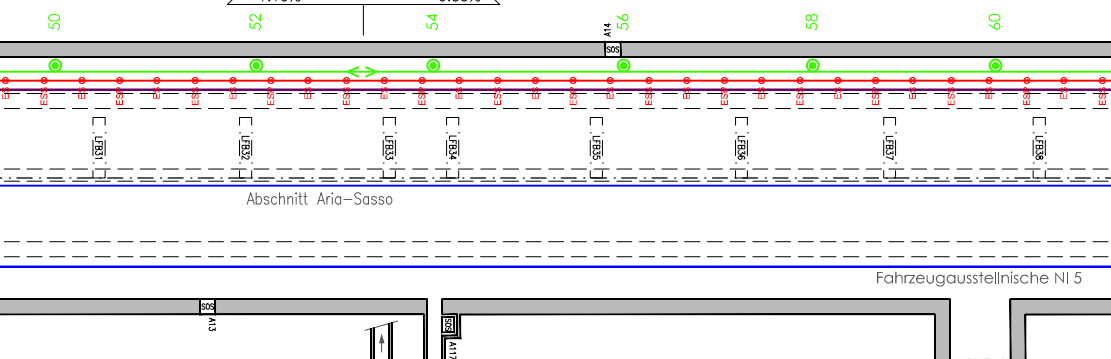
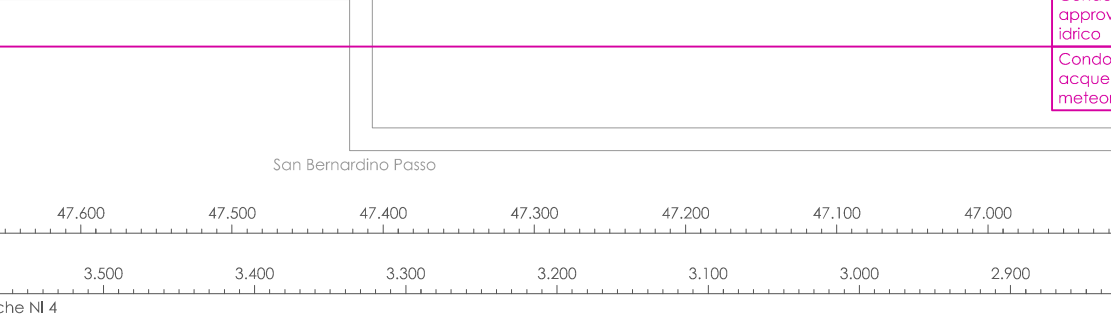
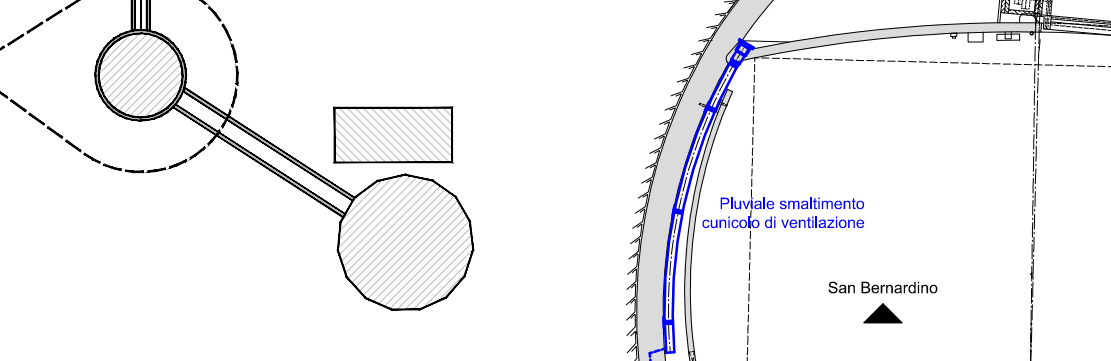
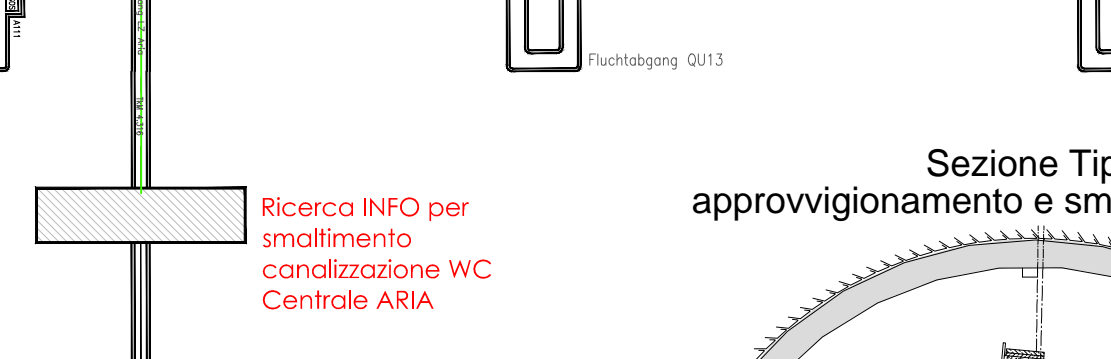
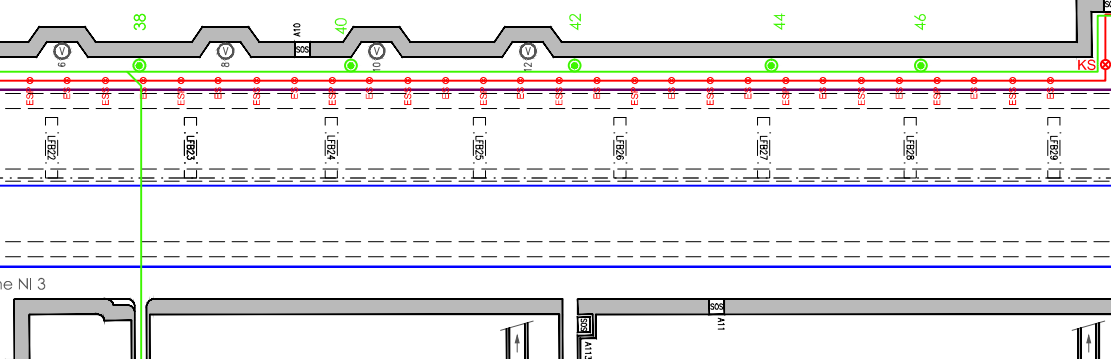
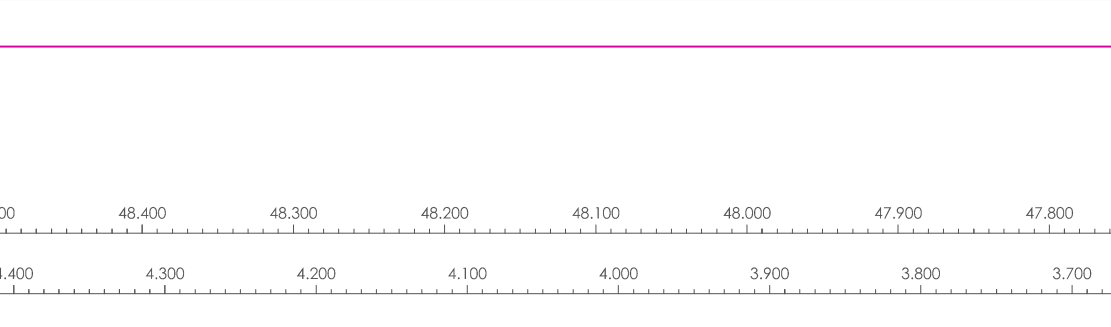

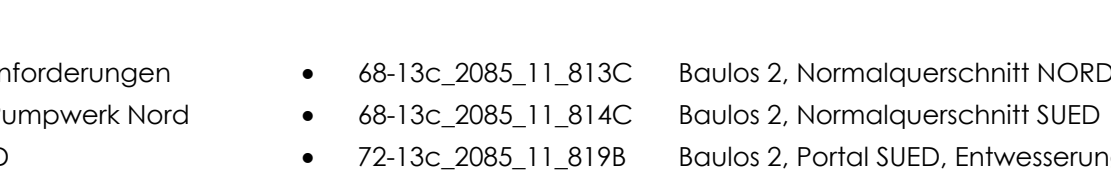
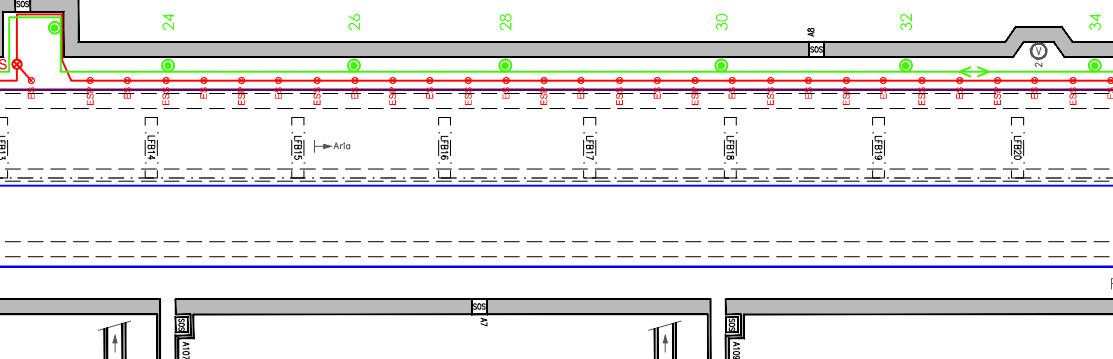
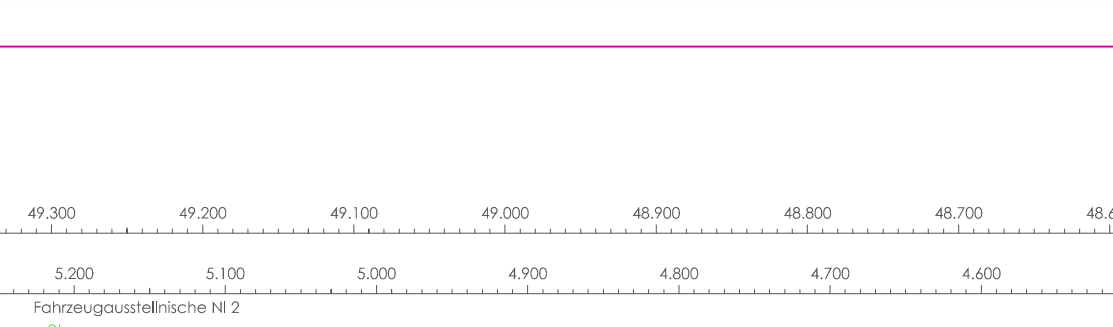
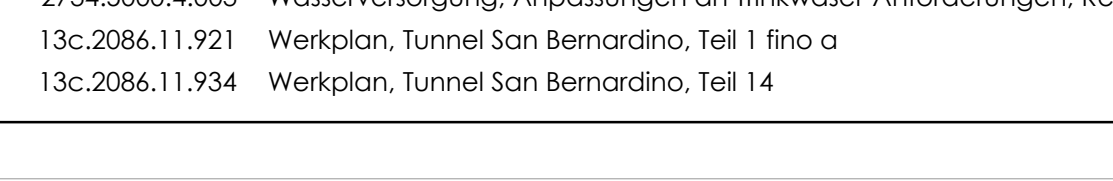
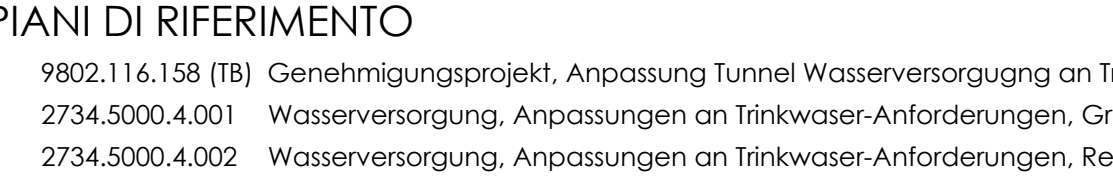

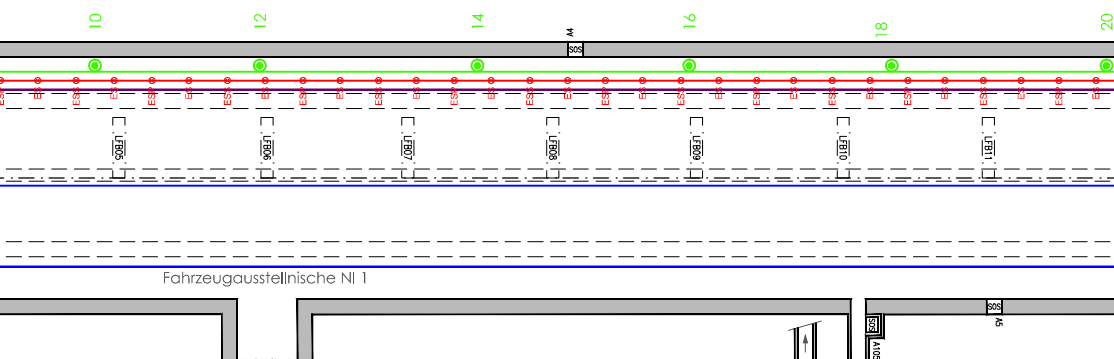
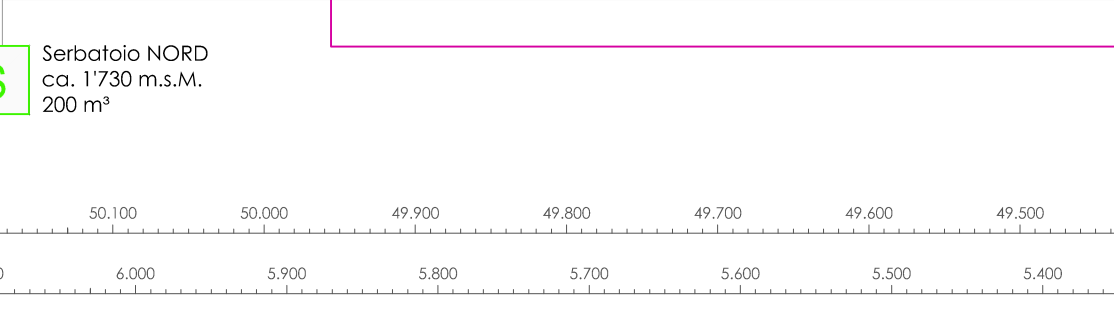
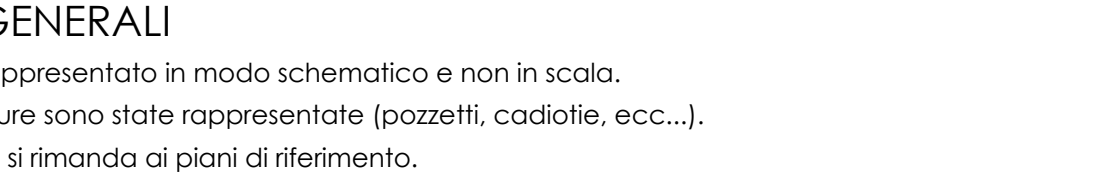
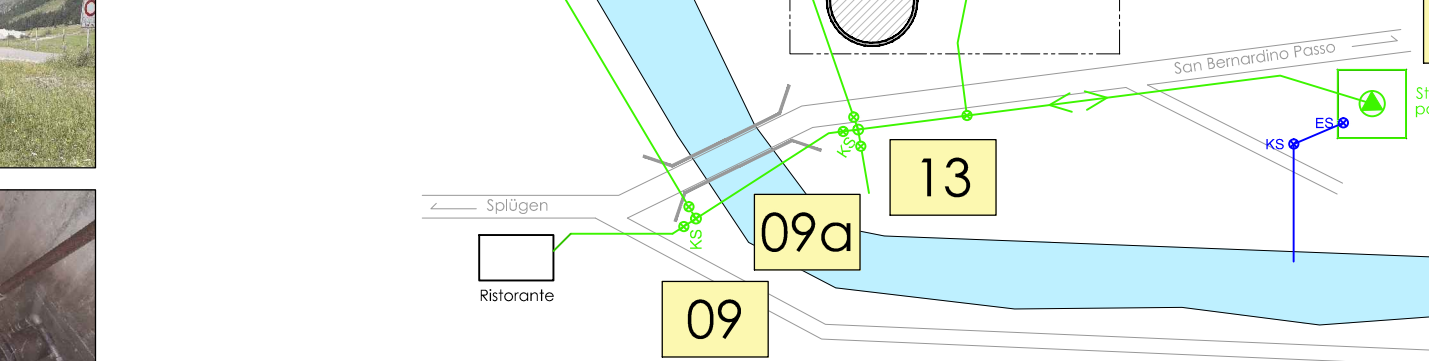
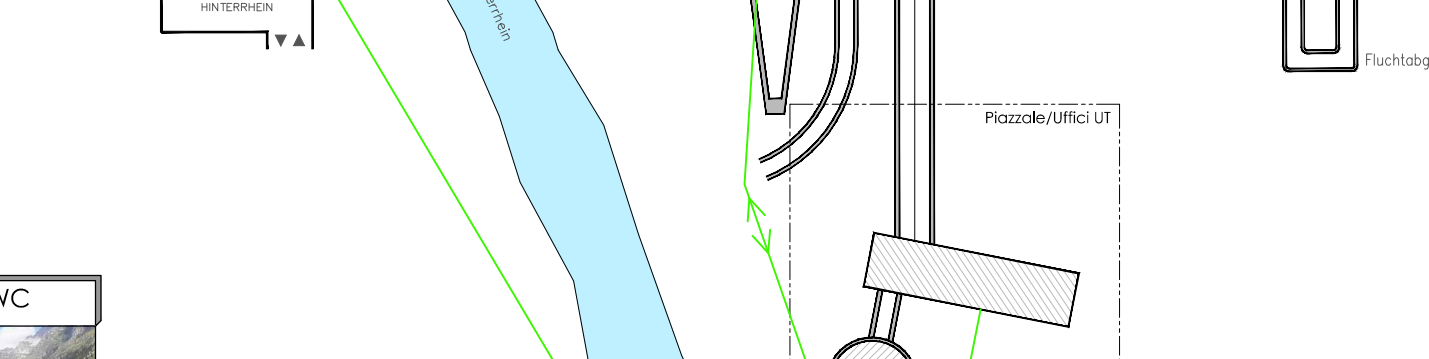
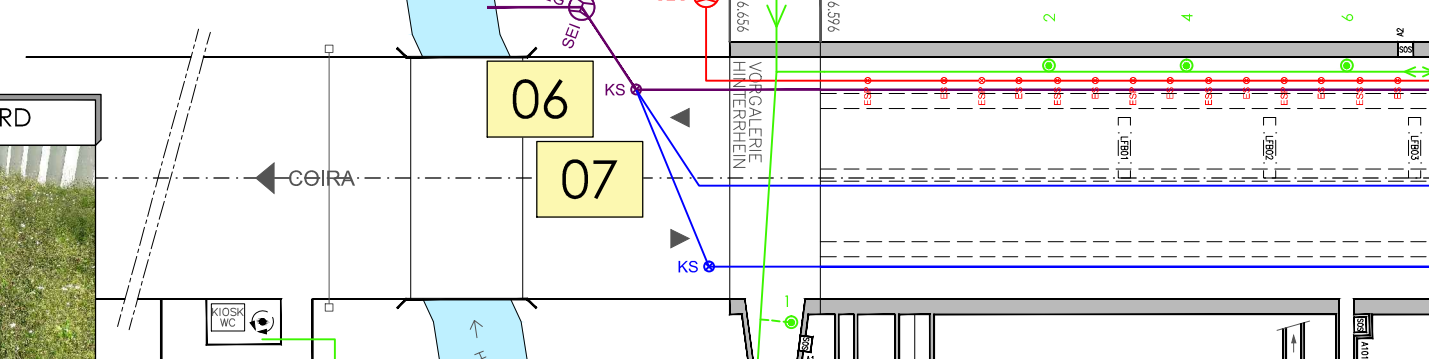
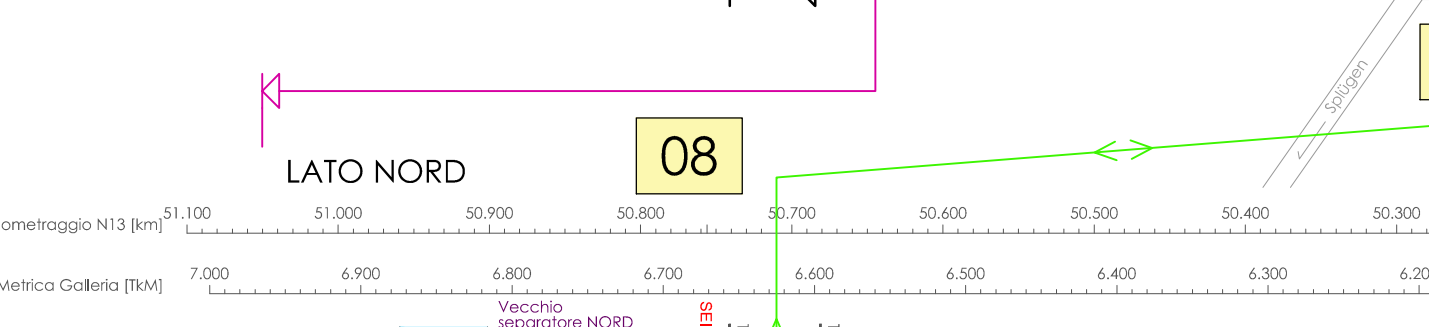
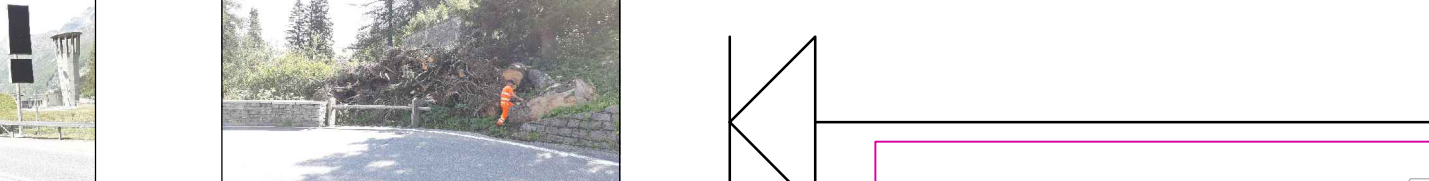
- condotta idranti
- condotta distribuzione
- condotta di scarico
- condotta secondaria / privata
- idrante sottosuolo
- idrante a colonna
- saracinesca
- saracinesca motorizzata
- saracinesca per scarico condotta
- valvola di sfogo
- camera di rottura o raccolta
- riduttore di pressione
- manufatti
- contatore
- captazione
- impianto microcentrale
- serbatoio
- impianto di pompaggio

Acque di drenaggio e meteoriche

- condotta acque di drenaggio
- condotta acque meteoriche
- pozzetto d'ispezione
- pluviale
- pluviale con dispersione superficiale
- griglia (Polyester)
- pozzo perdente
- fossa/bacino d'infiltrazione
- nicchia di sciaquo
- Acque miste
- condotta acque miste
- pozzetto d'ispezione
- pozzetto con raccoglitore fanghi
- caditoia
- caditoia con raccoglitore fanghi
- fossa di chiarificazione
- separatore olio / grassi
- separatore idrocarburi
- Altro
- limiti di proprietà USTRA
- limiti di proprietà Comune di Mesocco
- Foto

Acque di galleria

- condotta acque di galleria
- pozzetto d'ispezione
- pozzetto con raccoglitore fanghi
- caditoia
- caditoia con raccoglitore fanghi
- caditoia per lo spurgo



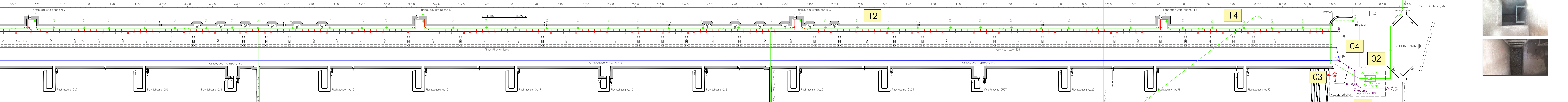
OSSERVAZIONI GENERALI

- Il seguente piano è rappresentato in modo schematico e non in scala.
- Non tutte le infrastrutture sono state rappresentate (pozzetti, caditoie, ecc.).
- Per qualsiasi dettaglio si rimanda ai piani di riferimento.

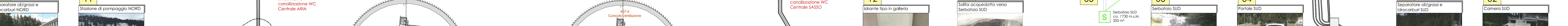
PIANI DI RIFERIMENTO

- 9802.116.158 (TB) Genehmigungsprojekt, Anpassung Tunnel Wasserversorgung an Trinkwasser-Anforderungen
- 2734.5000.4.001 Wasserversorgung, Anpassungen an Trinkwasser-Anforderungen, Grundwasser-Pumpwerk Nord
- 2734.5000.4.002 Wasserversorgung, Anpassungen an Trinkwasser-Anforderungen, Reservoir SUD
- 2734.5000.4.003 Wasserversorgung, Anpassungen an Trinkwasser-Anforderungen, Reservoir SUD
- 13c.2086.11.921 Werkplan, Tunnel San Bernardino, Teil 1 fino a
- 13c.2086.11.934 Werkplan, Tunnel San Bernardino, Teil 14
- 68-13c_2085_11_813C Baulos 2, Normalquerschnitt NORD
- 68-13c_2085_11_814C Baulos 2, Normalquerschnitt SUD
- 72-13c_2085_11_819B Baulos 2, Portal SUD, Entwässerungsleitung
- 13c.3314.901B Vorgalerie Hinterthein, Strassenbauprojekt, Portal NORD


GALLERIA SAN BERNARDINO L=6'656m



Sezione Tipo approvvigionamento e smaltimento acque



Sezione Tipo elementi



Sezione Tipo elementi



Sezione Tipo elementi

